
















**LEGEND**

-  Existing trees to be retained and protected
-  Tree Protection Zone (TPZ)  
Refer Arborist Report
-  Contours (1m interval)
-  Street trees
-  Feature deciduous trees
-  Evergreen native tree
-  Lawn
-  Terrestrial planting / garden beds
-  Wetland / Swale Planting
-  Q100 1 in 100 yr flood level
-  Q10 1 in 10 yr flood level
-  Concrete path
-  Feature Pavement
-  Boardwalk / bridge
-  Half basketball court



1.5m WIDE PATH CONNECTION TO FERRIER ROAD

HALF BASKETBALL COURT WITH BASKETBALL & NETBALL RINGS & EXOTIC TREE PLANTINGS FOR SHADE

PLAYGROUND WITH SWINGS, CLIMBING NET & SLIDE SHELTERED BY EXOTIC FEATURE TREES

BBQ AREA WITH PICNIC TABLES, DRINKING FOUNTAIN, BIN AND SHELTER

100 YR FLOOD LEVEL

GRASSED KICK-A-BOUT SPACE WITH STANDARD GOAL

POST & RAIL VEHICLE EXCLUSION BARRIER

SEATING OPPORTUNITIES ALONG PATH

INDENTED CARPARKING REFER TO ENGINEER'S DOCUMENTS

MEANDERING 1.5m WIDE CONCRETE FOOTPATH

SHARED PATH

SHARED PATH CONNECTION TO FERRIER ROAD

PROPOSED SEDIMENT BASINS SIZE AND LOCATION TO BE CONFIRMED BY ENGINEER

PICNIC & SEATING AREA

3 EXISTING EUCALYPTUS OVATA TO BE RETAINED AND PROTECTED

BOARDWALK BRIDGE CROSSING & LOOKOUT OVER CHANNEL

STAGE 1  
STAGE 2

POST & RAIL VEHICLE EXCLUSION BARRIER

DRAINAGE CHANNEL WITH NATIVE GROUND STOREY AND TREE PLANTING

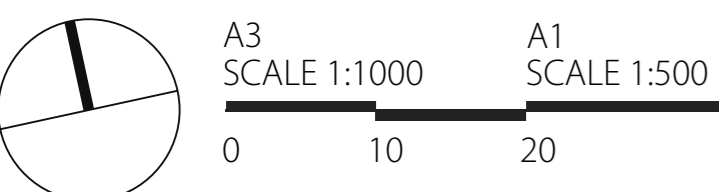
2.5m WIDE SHARED PATHWAY

100 YR FLOOD LEVEL

PROPOSED SEDIMENT BASIN SIZE AND LOCATION TO BE CONFIRMED BY ENGINEER

BOARDWALK BRIDGE CROSSING OVER CHANNEL

**NOTE**  
THIS DRAWING IS TO BE READ IN CONJUNCTION WITH:  
- 0314-0205-30 D002, AND;  
- 0314-0205-20 D003



**DRAINAGE RESERVE MASTERPLAN**

**SUBJECT TO COUNCIL APPROVAL**

